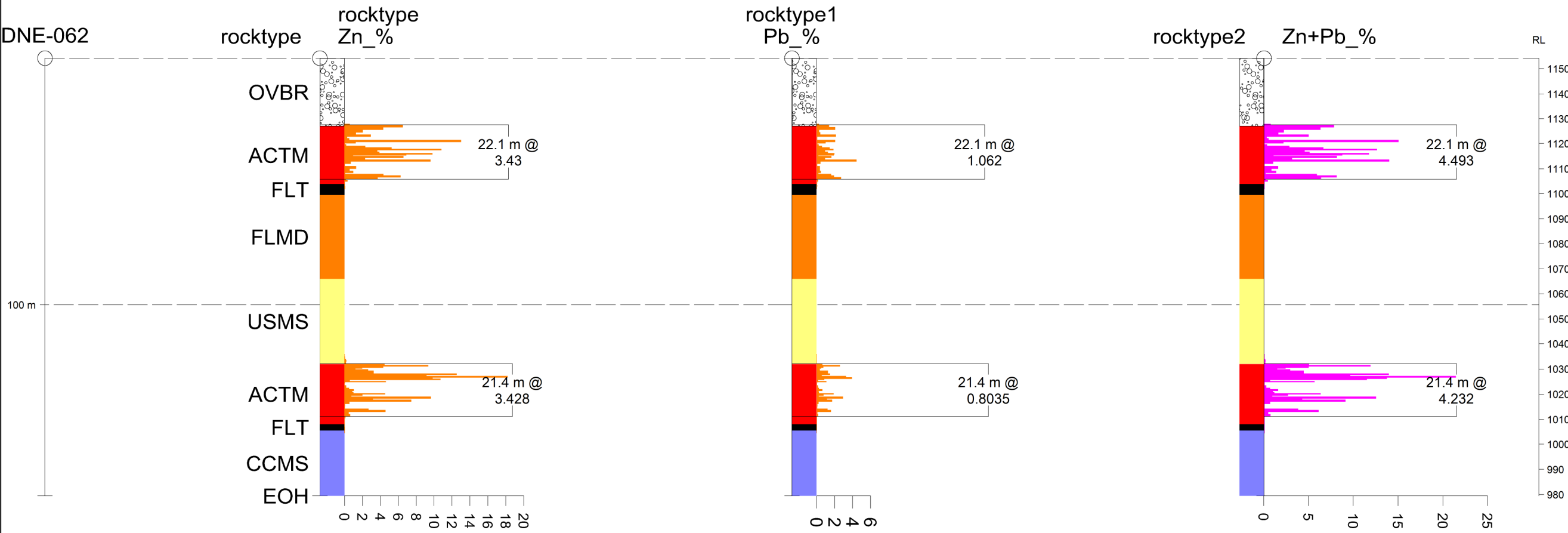








DNE-062















STRIP LOG: DNE-062

Easting 479002.1 Northing 6933316.2 RL 1154.2 Azimuth 210.0 Dip -80.0 Depth 177.5

STRIP

1	rocktype	PAT	LABEL	DESCRIPTION
			OVBR	Overburden
			FLMD	Flaggy Mudstone
			USMS	Upper Siliceous Mudstone
			ACTM	Active Member
			CCMS	Calcareous Mudstone
			FLT	Fault

2	rocktype1	PAT	CODE	DESCRIPTION
			OVBR	Overburden
			FLMD	Flaggy Mudstone
			USMS	Upper Siliceous Mudstone
			ACTM	Active Member
			CCMS	Calcareous Mudstone
			FLT	Fault

3	rocktype2	PAT	LABEL	DESCRIPTION
			OVBR	Overburden
			FLMD	Flaggy Mudstone
			USMS	Upper Siliceous Mudstone
			ACTM	Active Member
			CCMS	Calcareous Mudstone
			FLT	Fault



Selwyn Chihong Mining Ltd.

Selwyn Project

DNE-062

Vert. Scale 1:2000